Approved For Release 2000/

COUNTRY: VENEZUELA | MAP REFERENCE: P-2271-68 | LATITUDE: 8 16N | LONGITUDE: 64 44W

AREA NO | PROVINCE: 7720

SUBJECT: PUERTO ORDAZ (NE)

SUBJECT: ASA ALUMINUM PLANT

SUBJECT | SUBJECT | SUBJECT | SUBJECT

(12)

DATE OF PHOTO: JUNE 68 | TYPE | QUALITY | CLASS | NO. OF CARDS

STATINTL

[redacted]

CLASSIFICATION: [redacted]

CAPTIONED BY

FORM NO. 1 Jun 56 174 USE PREVIOUS EDITIONS

PHOTO ANALYSIS REPORT

Approved For Release 2000/04/17 : CIA-RDP

COUNTRY VENEZUELA | LOT NO. 2271 | MAP REFERENCE

AREA NO. | PROVINCE 72D | LATITUDE 9 4N | LONGITUDE 62 3W

SUBJECT: TUCUPITA (NR) PART OF THE DELTA PROJECT

SUBJECT: AERIAL DIKE SYSTEM

DATE OF PHOTO: JUNE 65 | TYPE | QUALITY | CLASS | NO. OF CARDS (1) (29)

CLASSIFICATION: UNCLASSIFIED

CAPTIONED BY: [redacted]

STATINTL

PHOTO ANALYSIS REPORT

AFSWP-AFCIN NO. 1 Am 36 174 USE PREVIOUS EDITIONS

PHOTO NO. 23-20 | LOT NO. V-2271-68 | MAP REFERENCE | LATITUDE 8 16N | LONGITUDE 62 44W

COUNTRY VENEZUELA | PROVINCE 7720

AREA NO	SUBJECT	SUBJECT	SUBJECT	SUBJECT	SUBJECT	SUBJECT	SUBJECT	SUBJECT
PUERTO ORDAZ						MACAGUA		
HYDRO-ELECTRIC PLANT								

(1) (17) (29)

DATE OF PHOTO	TYPE	QUALITY	CLASS	NO. OF CARDS
JUNE 65				

CLASSIFICATION CONFIDENTIAL/NOFORN/NOCONTRACT/NOCLASSIFIED | CAPTIONED BY JJ

STATINTL [redacted]

FORM NO. 1 Jun 68 174 USE PREVIOUS EDITIONS

PHOTO ANALYSIS REPORT

PHOTO NO: 1230-41 | LOT NO: P-2271-68 | MAP REFERENCE | LATITUDE: 7 27N | LONGITUDE: 63 19W

COUNTRY: VENEZUELA | PROVINCE: 827 B

AREA NO	SUBJECT	SUBJECT	SUBJECT	SUBJECT	SUBJECT	SUBJECT	SUBJECT	SUBJECT
	CIUDAD PIAR				V	IEW OF		
	CERRO BOLÍVAR							

(1)

STATINTL [redacted]

DATE OF PHOTO	TYPE	QUALITY	CLASS	NO. OF CARDS
JUNE 68				

CLASSIFICATION: CONFIDENTIAL UNCLASSIFIED | CAPTIONED BY: SS

PHOTO ANALYSIS REPORT

Approved For Release
1230542

LOT NO P-2443-68

MAP REFERENCE

LATITUDE 33 27S

LONGITUDE 070 45W

COUNTRY Chile

PROVINCE

AREA NO

Wac # B 1436

SUBJECT SUBJECT SUBJECT SUBJECT SUBJECT SUBJECT SUBJECT SUBJECT

SANTIAGO, REBEL PRIEST CELEBRATING MASS IN THE CATHEDRAL.

8, 10

DATE OF PHOTO	TYPE	QUALITY	CLASS	NO. OF CARDS
Aug. 1968				

STATINTL [redacted]

CLASSIFICATION Official Use Only

CAPTIONED BY Pfeffer

FORM NO. 1 Jan 56 174 USE PREVIOUS EDITIONS

PHOTO ANALYSIS REPORT

Approved For Release 2000/04/17 : CIA-RDP78...

AREA NO | LOT NO

SUBJECT | PROVINCE 7720 | REFERENCE

LATITUDE 8 16N | LONGITUDE 62 4...

P U E R T O   O R D A Z ... V I E W ...

F   T H E   C I T Y 0

DATE OF PHOTO JUNE ... (1) (4) (7)

TYPE | QUALITY | CLASS | NO. OF CARDS | SOURCE

CLASSIFICATION UNCLASSIFIED

FORM NO. 1 Jan 56 174 USE PREVIOUS EDITIONS

CAPTURED BY

PHOTO ANALYSIS REPORT

STATINTL

[redacted]

...00621310018-5

1230544

LOT NO

MAP REFERENCE

LATITUDE 8 16N

LONGITUDE 62 44W

COUNTRY

PROVINCE 72D

AREA NO	SUBJECT	SUBJECT	SUBJECT	SUBJECT	SUBJECT	SUBJECT	SUBJECT	SUBJECT
LUERTO	LORD	AZ		HYDROE				
LECTRICIDAD				ONICA				
ONI	RIOER							

(1) (12) (29)

DATE OF PHOTO	TYPE	QUALITY	CLASS	NO. OF CARDS
1 JUN				

STATINTL [redacted]

CLASSIFICATION UNCLASSIFIED

CAPTIONED BY

FORM NO 1 Jun 54 174

PHOTO ANALYSIS REPORT

Approved For Release 2000/04/17 : CIA-RDP

VENEZUELA

AREA NO. | LOT NO. | PROVINCE | MAP REFERENCE | LATITUDE | LONGITUDE

SUBJECT: ANOCOCO OUTPOST VEN. (108)

PROVINCE: 5261

LATITUDE: 6 43N

LONGITUDE: 61 08W

SUBJECT: ISLAND

SUBJECT: CUY

SUBJECT: UNI

SUBJECT: EAC

SUBJECT: R

SUBJECT: SIDE OF ISLAND (NO

(1) (3) (24)

DATE OF PHOTO: JUNE 68

TYPE:

QUALITY:

CLASS:

NO. OF CARDS:

CLASSIFICATION: UNCLASSIFIED

CAPTIONED BY: [redacted] STATINTL

FORM NO. 1 Apr 56 174 USE PREVIOUS EDITIONS

PHOTO ANALYSIS REPORT

1230546 6 43N 61 05W

COUNTRY PROVINCE 826A

AREA NO	SUBJECT	SUBJECT	SUBJECT	SUBJECT	SUBJECT	SUBJECT	SUBJECT	SUBJECT
ANOCOCO ISLAND								
AN SCHOOL AT EL VENA								
MO (N0640 - W6108)								

(9)

STATINTL

DATE OF PHOTO	TYPE	QUALITY	CLASS	NO. OF CARDS

CLASSIFICATION CAPTIONED BY

PHOTO ANALYSIS REPORT

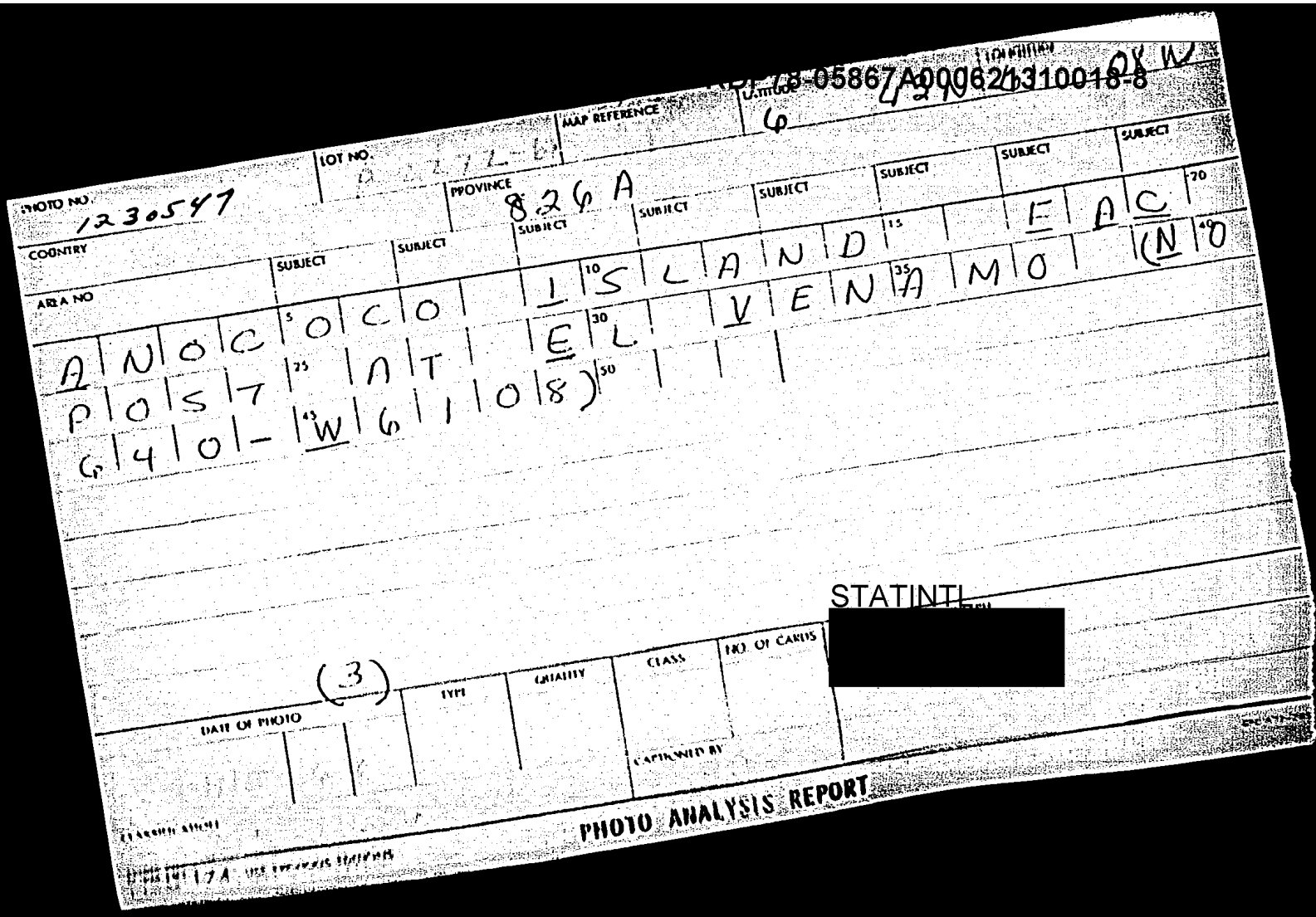
PHOTO NO.
1230547
LOT NO.
MAP REFERENCE
PROVINCE
826A
COUNTRY
SUBJECT
AREA NO
ANOCOCO ISLAND VENAMO (NEAC
POST (NT EL
6°40'-43°W6°10')
STATINTL
DATE OF PHOTO
(3)
TYPE
QUALITY
CLASS
NO. OF CARDS
CATALOGUED BY
PHOTO ANALYSIS REPORT

Approved For Release 2000/04/17 : CIA-RDP[illegible]

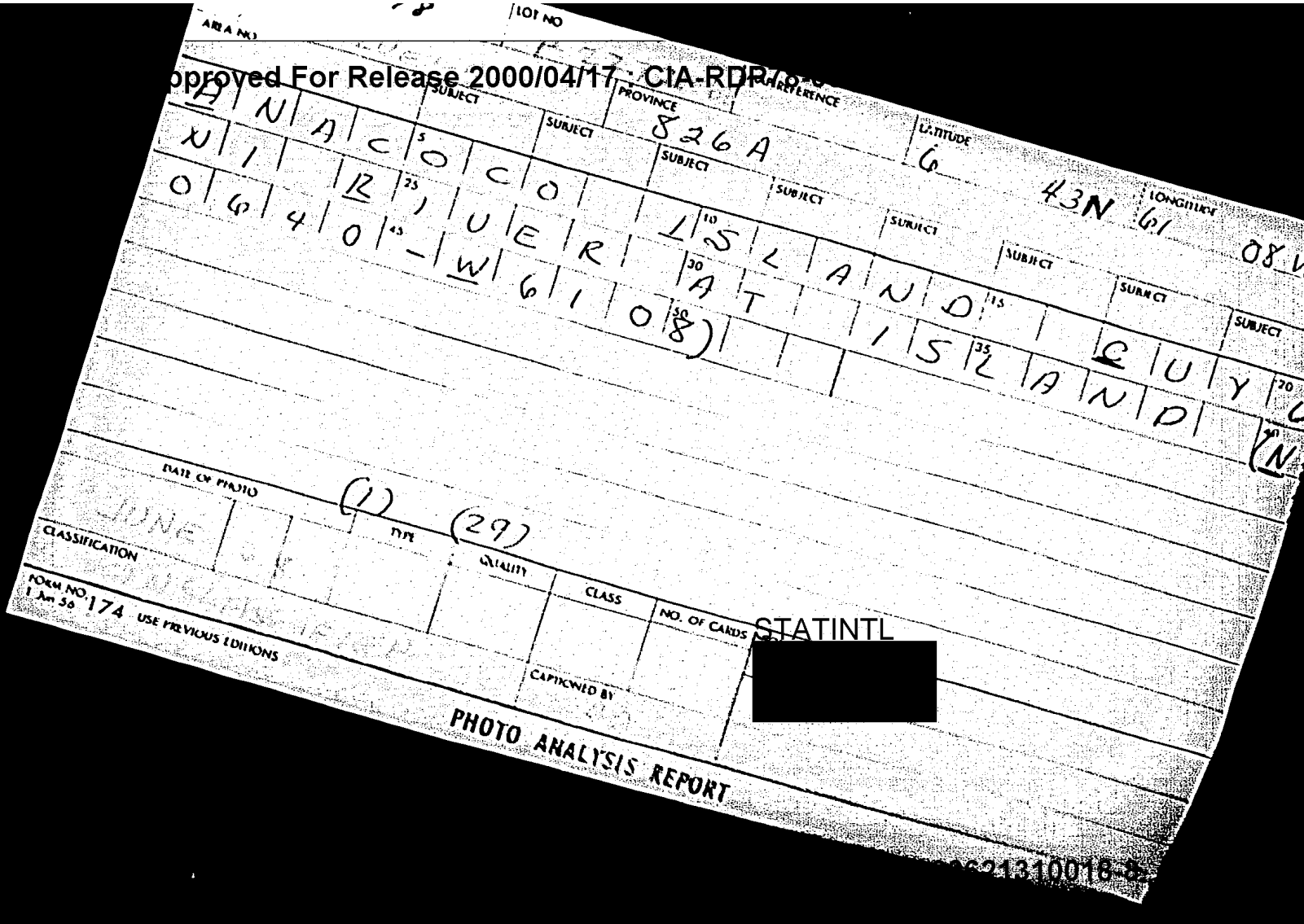

Approved For Release 2000/04/17 : CIA-RDP78

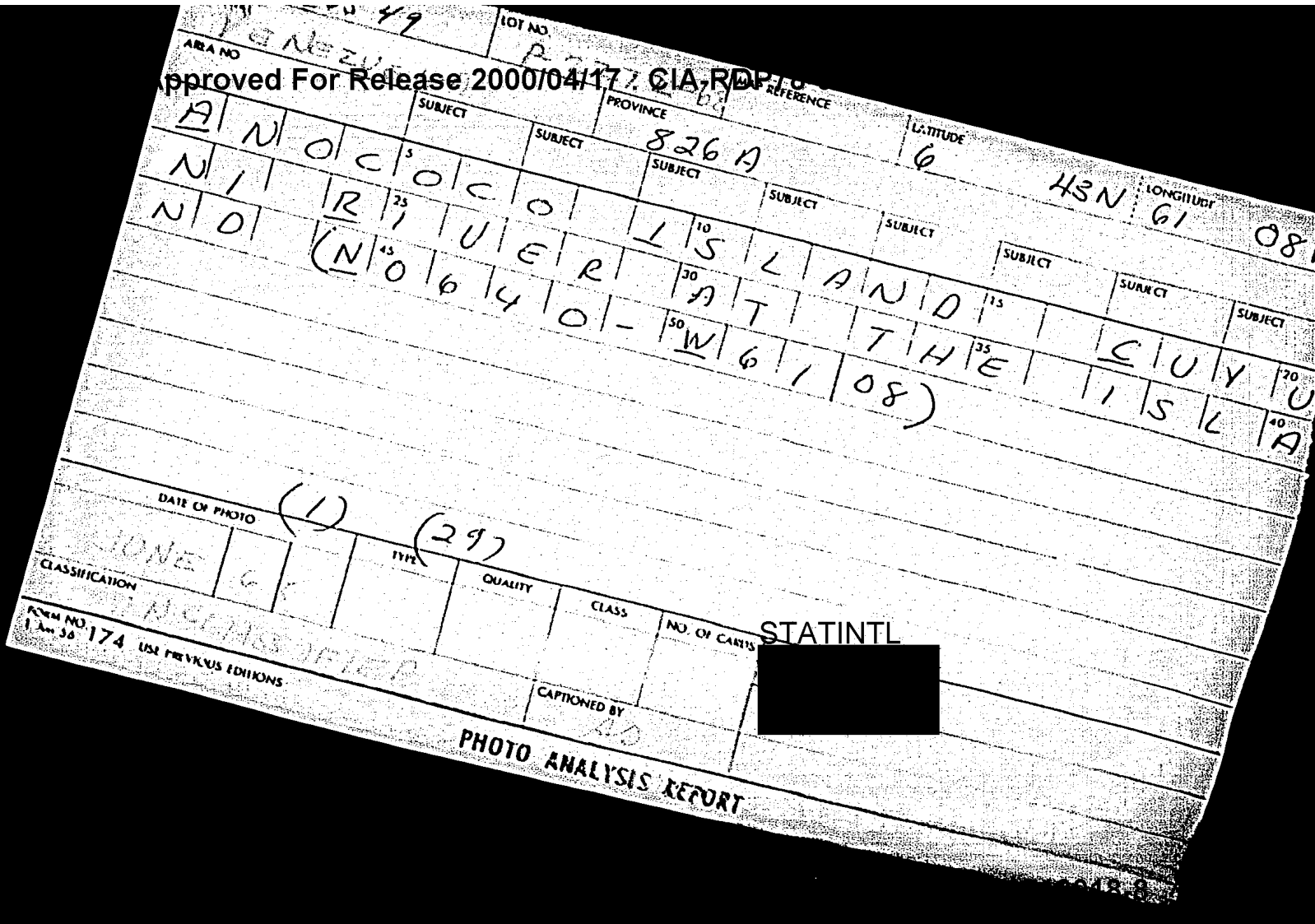

Approved For Release 2000/04/11

PHOTO NO. 12305 LOT NO. P-2272-68

COUNTRY VENEZUELA MAP REFERENCE

AREA NO PROVINCE 826A LATITUDE 6 43N LONGITUDE 61 08W

SUBJECT: ANOCOCO ISLAND VIEW (N)

SUBJECT: OF FERRY LANDING

SUBJECT: 640-W6108) OPPOSITE ISLAND AT

SUBJECT: END OF ROAD FROM EL DORADO

DATE OF PHOTO JUNE 68 (1) (29)

TYPE | QUALITY | CLASS | NO. OF CARTS

CLASSIFICATION UNCLASSIFIED

CAPTIONED BY AS

STATINTL [redacted]

FORM NO. 1 Jun 56 174 USE PREVIOUS EDITIONS

PHOTO ANALYSIS REPORT

1230551

COUNTRY | PROVINCE | 6 | 43N | 61 | 08W

826 A

AREA NO | SUBJECT | SUBJECT | SUBJECT | SUBJECT | SUBJECT | SUBJECT | SUBJECT | SUBJECT

ANOC'OCO IS LAND VIEW

OF AIRSTRIP (N0640-W

6108)

(1) (31)

DATE OF PHOTO | TYPE | QUALITY | CLASS | NO. OF CARDS

STATINTL

[redacted]

CLASSIFICATION

CAPTIONED BY

FORM NO. 1 Jun 56 174 USE PREVIOUS EDITIONS

PHOTO ANALYSIS REPORT

Approved For Release 2000/

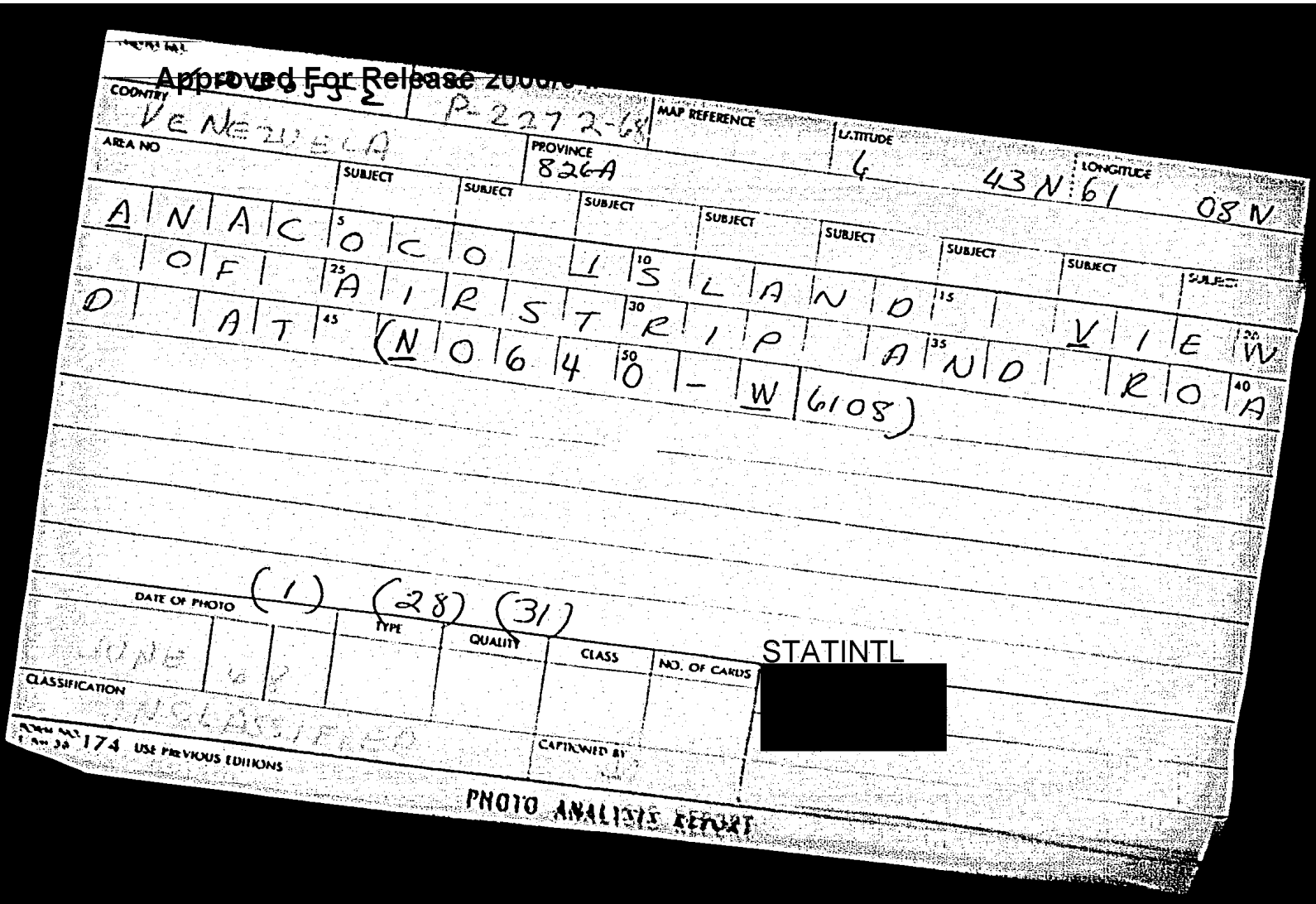

COUNTRY: VENEZUELA
P-2272-68
MAP REFERENCE
AREA NO
PROVINCE: 826A
LATITUDE: 4 43 N
LONGITUDE: 61 08 W
SUBJECT: ANACOCO ISLAND OF AIRSTRIP AND RORAIMA VIEW
DATE OF PHOTO: JUNE 67
(1) TYPE (28) QUALITY (31) CLASS
NO. OF CARDS
CLASSIFICATION: UNCLASSIFIED
CAPTIONED BY
STATINTL
[redacted]
(N0640 - W6108)
DAT
PHOTO ANALYSIS REPORT
USE PREVIOUS EDITIONS

Approved For Release 2000/04/17 : CIA

PHOTOGRAPHY: P-2272-68

MAP REFERENCE

AREA NO: VENEZUELA

PROVINCE: 826A

LATITUDE: 6 43N

LONGITUDE: 61 08

SUBJECT: ANACOCO ISLAND

SUBJECT: TARY CAMP

SUBJECT: SHOWING MILI

SUBJECT: CAT LAND

SUBJECT: MOP AT LOWER CENT

(NO 64-W 61 08)

(1) (3)

DATE OF PHOTO: JUNE 68

TYPE:

QUALITY:

CLASS:

NO. OF CARDS:

STATINTL [redacted]

CLASSIFICATION: UNCLASSIFIED

CAPTIONED BY: 25

FORM NO. 1 Jun 56 174 USE PREVIOUS EDITIONS

PHOTO ANALYSIS REPORT

Approved For Release 2000/04/17 : CIA-RDP

COUNTRY: VENEZUELA | LOT NO. 2272-68 | MAP REFERENCE | LATITUDE: 4N | LONGITUDE: 61 38

AREA NO | PROVINCE: 826A

SUBJECT: EL DORADO

SUBJECT: MELDORADO FERRY FAC

SUBJECT: ETACHMENT TO

SUBJECT: SIDE OF CUYUNI RIVER AND PRISON ON S

(1) (3) (29)

DATE OF PHOTO: JUNE 68 | TYPE | QUALITY | CLASS | NO. OF CARDS

CLASSIFICATION: UNCLASSIFIED | CAPTIONED BY: AD

STATINTL [redacted]

FORM NO. 1 Jan 56 174 USE PREVIOUS EDITIONS

PHOTO ANALYSIS REPORT

1230555

COUNTRY

MAP REFERENCE

LATITUDE 6 44N

LONGITUDE 61 38W

PROVINCE 826A

AREA NO

SUBJECT	SUBJECT	SUBJECT	SUBJECT	SUBJECT	SUBJECT	SUBJECT	SUBJECT
ELDORADO		VIEW		OF		A	
SUSPENSION		BRIDGE					
VER	CUYUNI		RIVER				

(28)

DATE OF PHOTO	TYPE	QUALITY	CLASS	NO. OF CARDS

STATINTL

[redacted]

CLASSIFICATION

CAPTIONED BY

FORM NO. 1 Jun 56 174 USE PREVIOUS EDITIONS

PHOTO ANALYSIS REPORT

Approved For Release 2000/04/17 : CIA-RDP78-05867A000621310018-2



PHOTO NO 1230557 | LOT NO | MAP REFERENCE | CATALOG 6 | 44N : 61 | 38W

COUNTRY | PROVINCE 826A

AREA NO | SUBJECT | SUBJECT | SUBJECT | SUBJECT | SUBJECT | SUBJECT | SUBJECT | SUBJECT

ELDORADO VIEW OF A
LAUNCH OF THE EAC

(1) (3) (29)

STATINTL [redacted]

DATE OF PHOTO | TYPE | QUALITY | CLASS | NO. OF CARDS

CLASSIFICATION | CAPTIONED BY

PHOTO ANALYSIS REPORT


Approved For Release
COUNTRY
VENEZUELA
AREA NO
PROVINCE
772 D
MAP REFERENCE
LATITUDE
8 16N
LONGITUDE
62 44W
SUBJECT
PUERTO OROAZ
OF BOLIVAR STATE
PLAINS
DATE OF PHOTO
(1)
TYPE
QUALITY
CLASS
NO. OF CARDS
STATINTL
CLASSIFICATION
CAPTIONED BY
FORM NO. 174 USE PREVIOUS EDITIONS
PHOTO ANALYSIS REPORT

Approved For Release 2000/04/11



COUNTRY: VENEZUELA
REPORT NO: P-2272-68
MAP REFERENCE:
AREA NO:
PROVINCE: 772D
LATITUDE: 8 16N
LONGITUDE: 62 44W

SUBJECT: PUERTO AYACUCHO
SUBJECT: FALLS
SUBJECT: CARONI
SUBJECT: RIVER
SUBJECT: VIEW
SUBJECT:
SUBJECT:
SUBJECT:
SUBJECT:

(1) (29)

DATE OF PHOTO: JUNE 68
TYPE:
QUALITY:
CLASS:
NO. OF CARDS:
CLASSIFICATION: UNCLASSIFIED
CAPTIONED BY: AO

STATINTL [redacted]

FORM 1673 1 Apr 58 174 USE PREVIOUS EDITIONS

PHOTO ANALYSIS REPORT

1230560

COUNTRY

PROVINCE 720

MAP REFERENCE

LATITUDE 8 16N

LONGITUDE 62 44W

AREA NO

SUBJECT	SUBJECT	SUBJECT	SUBJECT	SUBJECT	SUBJECT	SUBJECT	SUBJ
PUERTO		ORDAZ			VIEW		
FROM THE	CITY						

(1) (6)

DATE OF PHOTO	TYPE	QUALITY	CLASS	NO. OF CARDS

CLASSIFICATION

CAPTIONED BY

STATINTL

[redacted]

FORM NO. 174

PHOTO ANALYSIS BLOCK


23 05 61
COUNTRY
MAP REFERENCE
LATITUDE
LONGITUDE
PROVINCE
7720
AREA NO
SUBJECT
SUBJECT
SUBJECT
SUBJECT
SUBJECT
SUBJECT
SUBJECT
SUBJECT
5
10
15
25
30
35
45
50
DATE OF PHOTO
TYPE
QUALITY
CLASS
NO. OF CARDS
STATINTL
CLASSIFICATION
CAPTIONED BY
FORM NO. 174
PHOTO ANALYSIS REPORT

PHOTO NO. 1230562 | LOT NO. | MAP REFERENCE | ALTITUDE | CONDITION

COUNTRY | PROVINCE

AREA NO | SUBJECT | SUBJECT | SUBJECT | SUBJECT | SUBJECT | SUBJECT | SUBJECT | SUBJECT

5 10 15 20 25 30 35 40 45 50

VIEW OF THE HOSPITAL.

STATINTL

(10)

DATE OF PHOTO | TYPE | QUALITY | CLASS | NO. OF CARDS

CLASSIFICATION | CAPTION WRITTEN BY

PHOTO ANALYSIS REPORT

Approved For Release 2000/04/17 : CIA-RDP

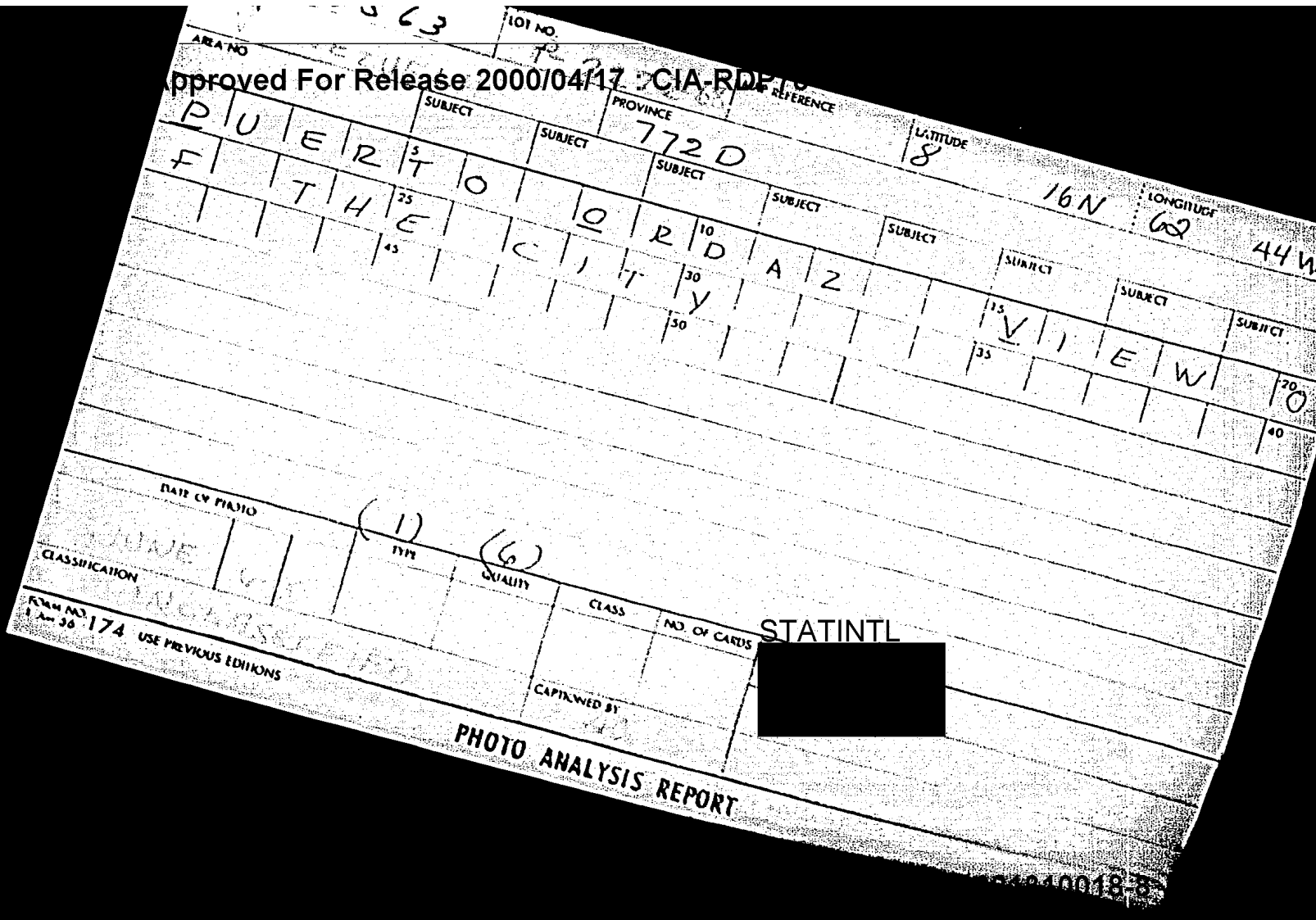

Approved For Release 2000/04/17 : CIA-RDP78-



Approved For Release 2000/04/17 : CIA-RDP



COUNTRY VENEZUELA | LOT NO. 0 | REFERENCE | PROVINCE 772D | LATITUDE 8 16 N | LONGITUDE 62 44 W

SUBJECT: PUERTO ORDAZ

SUBJECT: FLORINOCO RIVER

SUBJECT: 08 16 45 W 62 49 30 W

SUBJECT: VIEW OF PUERTO ORDAZ (N)

DATE OF PHOTO (1) (29)

CLASSIFICATION | TYPE | QUALITY | CLASS | NO. OF CARDS

STATINTL [redacted]

CAPTIONED BY

FORM NO 1 Jun 56 174 USE PREVIOUS EDITIONS

PHOTO ANALYSIS REPORT

Approved For Release 2000/

PAGE 66

COUNTRY VENEZUELA

MAP REFERENCE

LATITUDE 8 16N

LONGITUDE 62 44W

AREA NO

PROVINCE 772D

SUBJECT PUERTO ORDAZ

SUBJECT

SUBJECT

SUBJECT

SUBJECT

SUBJECT

SUBJECT

SUBJECT

FLIGHT LINE VIEW

FLIGHT LINE 0815-W6250 RIVER AT W OF PUERTO ORDAZ

DATE OF PHOTO JUNE

(1) (29)

TYPE

QUALITY

CLASS

NO. OF CARDS

STATINTL

[redacted]

CLASSIFICATION

CAPTIONED BY

Form No. 1 Aug 58 174 USE PREVIOUS EDITIONS

PHOTO ANALYSIS REPORT

Approved For Release

AR 30567

COUNTRY VENEZUELA

MAP REFERENCE 2212 68

ALTITUDE 8

LATITUDE 13N

LONGITUDE 63 30W

AREA NO

PROVINCE 772D

SUBJECT BONGO ISLAND VIEW

SUBJECT FLORINOCO RIVER (NE)

DATE OF PHOTO (1) (29) JUNE 68

TYPE

QUALITY

CLASS

NO. OF CARDS

STATINTL

CLASSIFICATION UNCLASSIFIED

CAPTIONED BY 20

FORM NO. 1 Jun 56 174 USE PREVIOUS EDITIONS

PHOTO ANALYSIS REPORT

PHOTO NO. 1230528 LOT NO. P-2272-68 MAP REFERENCE LATITUDE 8 55N LONGITUDE 64 15W

COUNTRY VENEZUELA PROVINCE 77C

AREA NO	SUBJECT	SUBJECT	SUBJECT	SUBJECT	SUBJECT	SUBJECT	SUBJECT	SUBJECT
EL TIGRE VIEW OF TERRAIN (NE) AT APPROX. (N 0841 - W 6331) BETWEEN EL TIGRE AND PUERTO ORDAZ (N0816 - W6244)								

(1)

DATE OF PHOTO	TYPE	QUALITY	CLASS	NO. OF CARDS
JUNE 68				

STATINTL [redacted]

CLASSIFICATION UNCLASSIFIED CAPTIONED BY A.F.

FORM DIA 1 JAN 64 174 USE PREVIOUS EDITIONS PHOTO ANALYSIS REPORT

Approved For Release 2000/04/17 : CIA

23 OCT 69

COUNTRY: VENEZUELA | LOT NO: 1382-68 | MAP REFERENCE | LATITUDE: 10 30N | LONGITUDE: 66 55W

AREA NO | PROVINCE: 771B

SUBJECT: CARACAS

SUBJECT: VIEW OF THE E AND

SUBJECT: NO CENTRO

SUBJECT: EL CALVARIO (HILL)

SUBJECT: CITY

SUBJECT: S

SUBJECT: A

SUBJECT: MON BOLIVAR FROM

DATE OF PHOTO: JULY 68 | TYPE | QUALITY | CLASS | NO. OF CARDS: 6 7

CLASSIFICATION: CONFIDENTIAL

CAPTIONED BY: AS

25X1C

[redacted]

FORM NO. 174 1 Jun 56 USE PREVIOUS EDITIONS

PHOTO ANALYSIS REPORT

PHOTO NO. 123570 | LOT NO | MAP REFERENCE | LATITUDE | LONGITUDE

COUNTRY | PROVINCE

AREA NO | SUBJECT | SUBJECT | SUBJECT | SUBJECT | SUBJECT | SUBJECT | SUBJECT | SUBJECT

AT THE CORNER OF UNIVERSITY AVE

AND THE NATIONAL LIBRARY

10

DATE OF PHOTO | TYPE | QUALITY | CLASS | NO. OF CARDS

CLASSIFICATION | CAPTIONED BY

PHOTO ANALYSIS REPORT

25X1C

[redacted]

PHOTO NO


PHOTO NO
123057I
LOT NO.
MAP REFERENCE
LATITUDE
LONGITUDE
COUNTRY
PROVINCE
AREA NO
SUBJECT
SUBJECT
SUBJECT
SUBJECT
SUBJECT
SUBJECT
SUBJECT
SUBJECT
CE OF THE MAIN ENTRANCE
SAN FRANCISCO FACING N
10 19
DATE OF PHOTO
TYPE
QUALITY
CLASS
NO. OF CARDS
25X1C
CLASSIFICATION
CAPTIONED BY
FORM NO 1 Nov 56 174 USE PREVIOUS EDITIONS
PHOTO ANALYSIS REPORT

Approved For Release 2000/04/11

P-1382-68

AREA NO: VENEZUELA | PROVINCE: 77B | MAP REFERENCE | LATITUDE: 10 30N | LONGITUDE: 66 55W

SUBJECT: CARACAS

SUBJECT: VIEW OF THE CENTRO SIMON BOLIVAR FROM EL CALVARIO (HILL)

SUBJECT: THE CITY

SUBJECT: AND

SUBJECT: S

SUBJECT: A

DATE OF PHOTO: JULY 68 | TYPE: 6 | QUALITY: 7 | CLASS | NO. OF CARTS | 25X1C [redacted]

CLASSIFICATION: CONFIDENTIAL

CAPTIONED BY: AS

FORM NO. 1 Jan 58 174 USE PREVIOUS EDITIONS

PHOTO ANALYSIS REPORT

Approved For Release

RESTRICTED

COUNTRY | LOT NO. 2305 70 | MAP REFERENCE | LATITUDE | LONGITUDE

AREA NO | PROVINCE

SUBJECT | SUBJECT | SUBJECT | SUBJECT | SUBJECT | SUBJECT | SUBJECT | SUBJECT

ER OF UNIVERSITY OF THE CORN
NUE, THE CHURCH OF SAN FRANCISCO
AND THE NATIONAL LIBRARY

10

DATE OF PHOTO | TYPE | QUALITY | CLASS | NO. OF CARDS

25X1C

[redacted]

CLASSIFICATION

CAPTIONED BY

FORM NO. 1 Jun 56 174 USE PREVIOUS EDITIONS

PHOTO ANALYSIS REPORT

COUNTRY

PROVINCE

AREA NO	SUBJECT	SUBJECT	SUBJECT	SUBJECT	SUBJECT	SUBJECT	SUBJECT	SUBJECT

MAIN ENTRANCE OF THE CHURCH OF SAN FRANCISCO FACING N

10 19

DATE OF PHOTO	TYPE	QUALITY	CLASS	NO. OF CARDS

25X1C

[redacted]

CLASSIFICATION

CAPTIONED BY

PHOTO ANALYSIS REPORT

PROJECT NO. | FLT NO. | MAP REFERENCE | LATITUDE | LONG

COUNTRY | PROVINCE

AREA NO	SUBJECT	SUBJECT	SUBJECT	SUBJECT	SUBJECT	SUBJECT	SUBJECT	SUBJECT
	5		10 V I E W		15 O F	T H E		
C O M	25 M E R C I	30 A L	C E	35 N T E R		40		
I- M	45 N J A S	50 M	D	ADRE SIERRA AVENUE				

10

25X1C

DATE OF PHOTO	TYPE	QUALITY	CLASS	NO. OF CARDS

CLASSIFICATION | CAPTIONED BY

PHOTO ANALYSIS REPORT

Approved For Release 2000/04/17 : CIA-

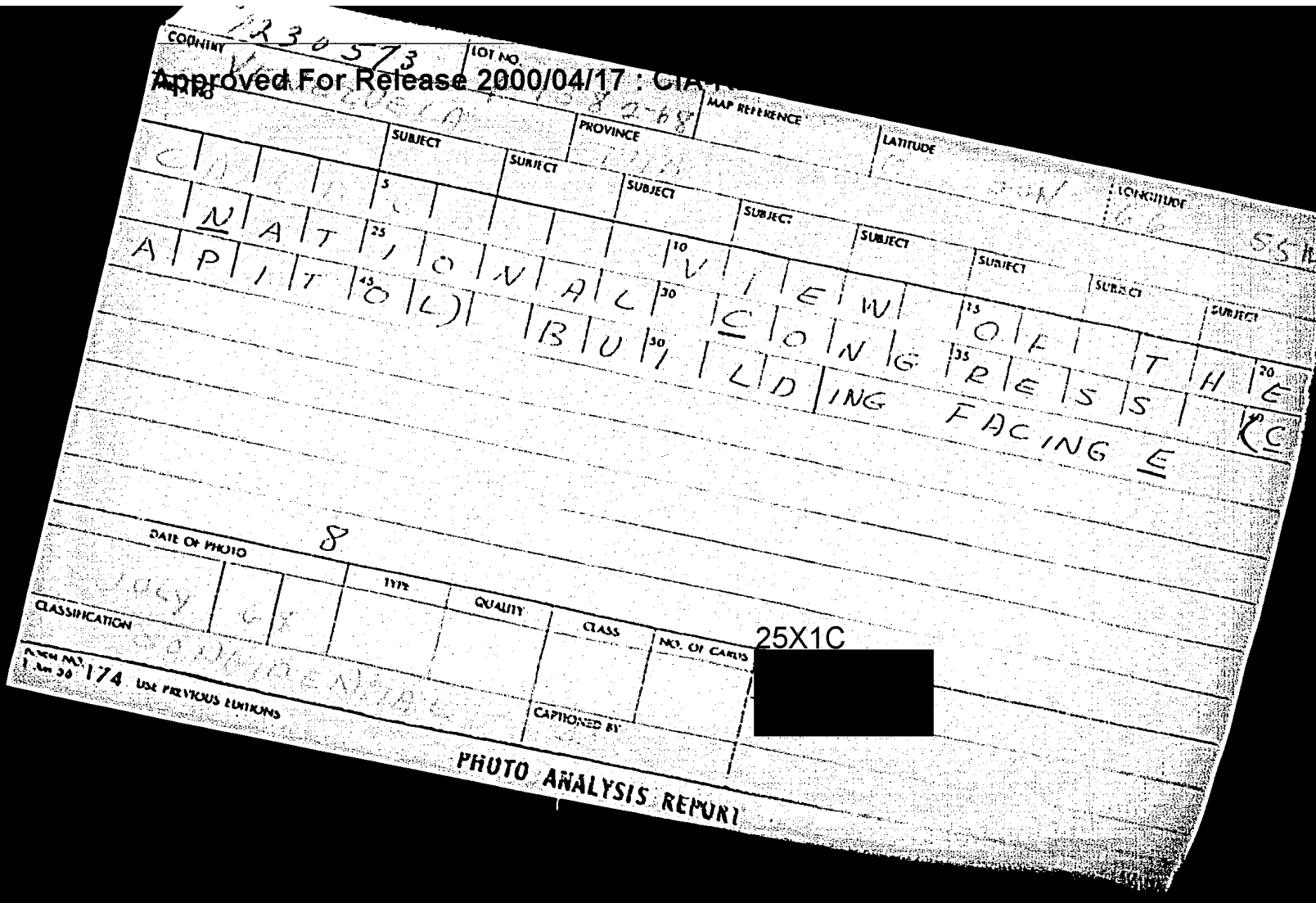

Approved For Release 2000/04/17 : CIA-RDP



Approved For Release

R30575

COUNTRY | LOT NO | MAP REFERENCE | LATITUDE | LONGITUDE

AREA NO | PROVINCE

SUBJECT	SUBJECT	SUBJECT	SUBJECT	SUBJECT	SUBJECT	SUBJECT	SUBJECT
CENTRO			VIEW	OF		THE	
RELIGIN			SIMON	BOLIVA			

17

DATE OF PHOTO	TYPE	QUALITY	CLASS	NO. OF CARDS

25X1C

[redacted]

CLASSIFICATION

FORM NO. 1 Apr 56 174 USE PREVIOUS EDITIONS

CAPTURED BY

PHOTO ANALYSIS REPORT

Approved For Release 2000/04/17 : CIA-RDP

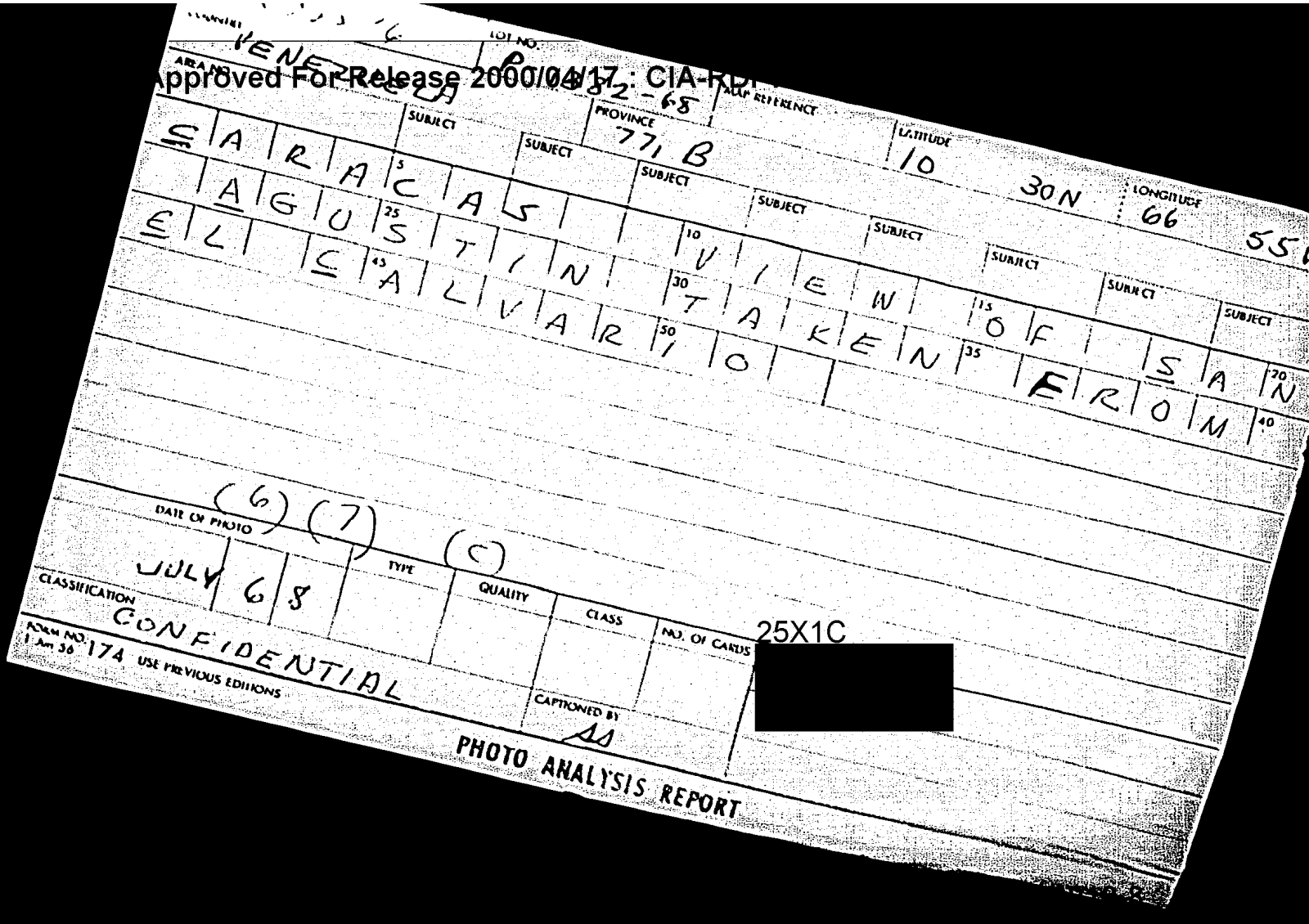

12 3 77

AREA NO	SUBJECT	SUBJECT	SUBJECT	SUBJECT	SUBJECT	SUBJECT	SUBJECT	SUBJECT

1 5 10 VIEW 15 OF THE 20
CIRCULO 30 MILITAR 40
EN FROM 45 EL 50 CALVARIO

(3) (6) (7) (C)

25X1C

DATE OF PHOTO	TYPE	QUALITY	CLASS	NO. OF CARDS
JULY				

[redacted]

CLASSIFICATION

PHOTO ANALYSIS REPORT

Approved For Release 2000/04/17 : CIA-RDP

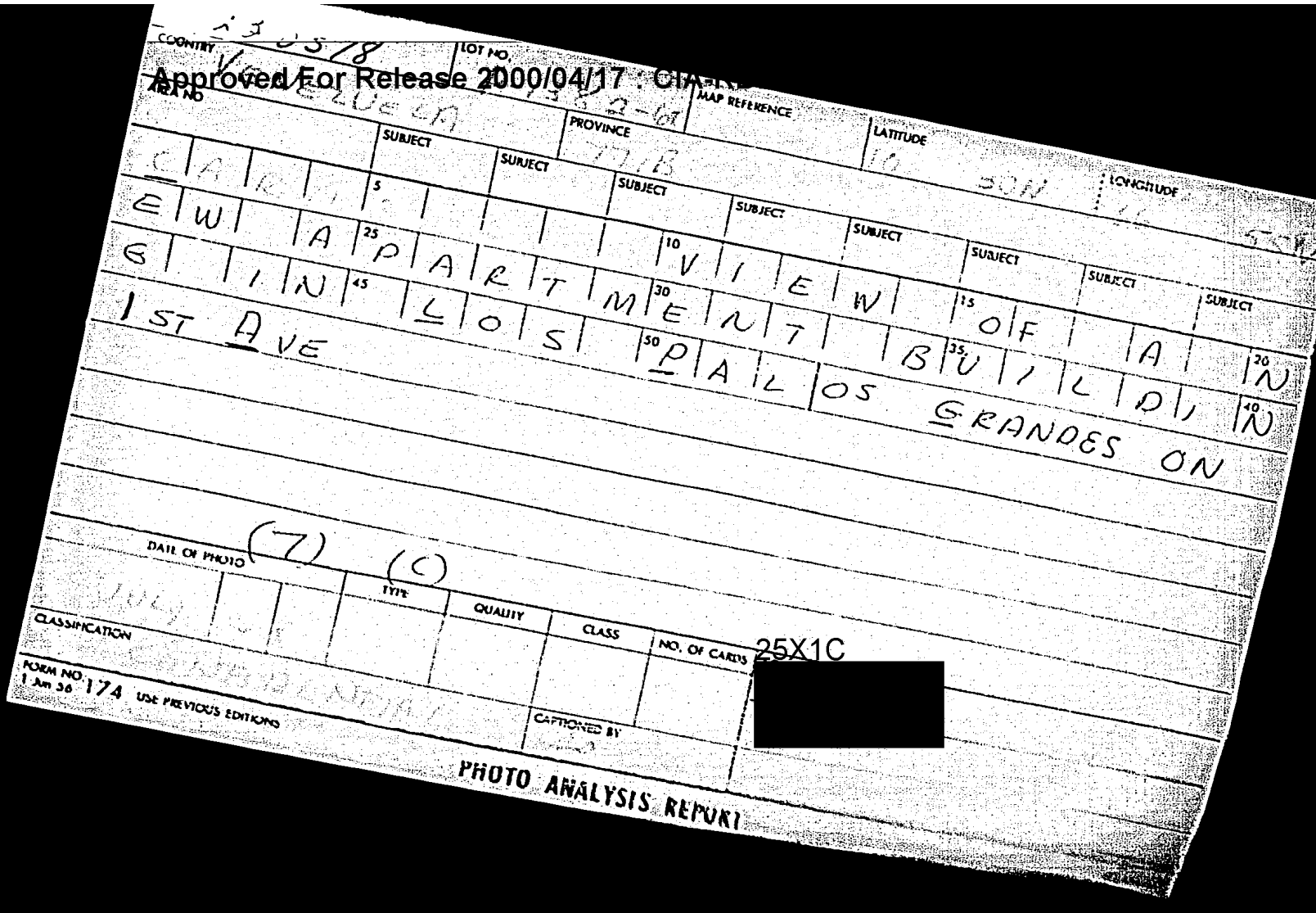

Approved For Release

COUNTRY: VENEZUELA | FLT NO: A-3295 79 | F-1342-64 | MAP REFERENCE | LATITUDE: 10 | LONGITUDE: 66 W

AREA NO | PROVINCE: 1

SUBJECT: N / N SAN CHARITY TO W
SUBJECT: S) TAKEN FROM EL CALVARIO

(6) DATE OF PHOTO: JULY | (7) TYPE | (C) QUALITY | CLASS | NO. OF CARDS | 25X1C

CLASSIFICATION | CAPTURED BY

FORM NO. 1 Jun 56 174 USE PREVIOUS EDITIONS

PHOTO ANALYSIS REPORT

AREA NO 1235-B LOT NO P-1382-68 MAP REFERENCE LATITUDE 10 30N LONGITUDE 66 55W

COUNTRY VENEZUELA PROVINCE 77B

AREA NO	SUBJECT	SUBJECT	SUBJECT	SUBJECT	SUBJECT	SUBJECT	SUBJECT	SUBJECT
CARACAS		VIEW OF CIR						
CUCO MILITAR AND EL								
VALLE TAKEN FROM EL CALVARIO								

(1)(3)(6) (7) (C) 25X1C

DATE OF PHOTO	TYPE	QUALITY	CLASS	NO. OF CARDS
JULY 68				

CLASSIFICATION CONFIDENTIAL CAPTIONED BY [redacted]

FORM NO 1 Jun 56 174 USE PREVIOUS EDITIONS

PHOTO ANALYSIS REPORT

Approved For Release 2000/04/17 : CI

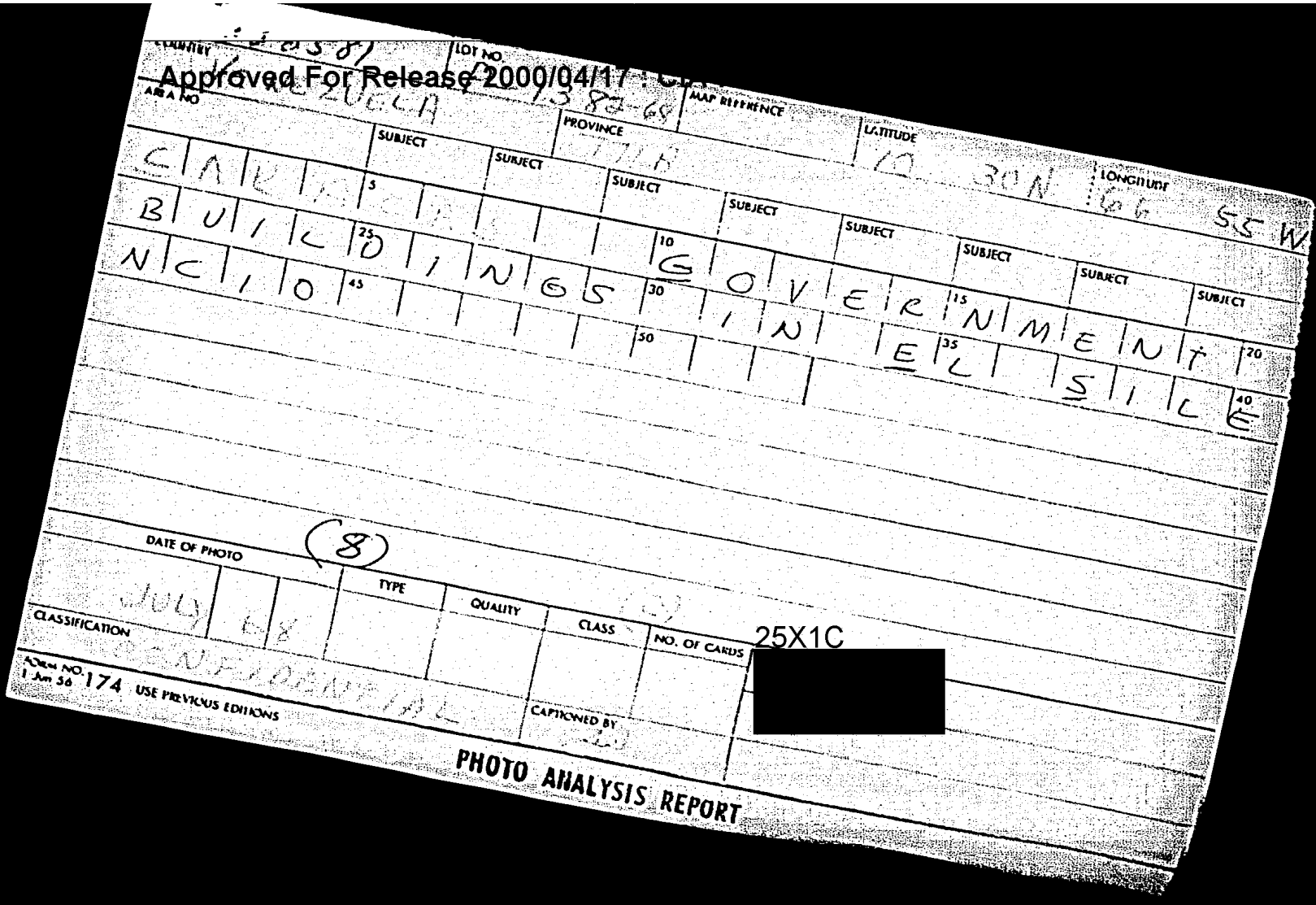

COUNTRY VENEZUELA LOT NO 1382-68 MAP REFERENCE

AREA NO PROVINCE LATITUDE 10 30N LONGITUDE 66 55W

SUBJECT 5 CARACAS

SUBJECT 10 BUILDINGS

SUBJECT 15 GOVERNMENT

SUBJECT 20

SUBJECT 25 NICIO

SUBJECT 30 INES

SUBJECT 35 IN

SUBJECT 40 ELSILE

SUBJECT 45

SUBJECT 50

(8)

DATE OF PHOTO JULY 68 TYPE QUALITY CLASS NO. OF CARDS

CLASSIFICATION CONFIDENTIAL

CAPTIONED BY

25X1C

[redacted]

FORM NO. 1 Jun 56 174 USE PREVIOUS EDITIONS

PHOTO ANALYSIS REPORT

Approved For Release 2000/04/17



(10)

25X1C

Approved For Release

PHOTO ANALYSIS REPORT

PHOTO NO. 1230583 | LOT NO. [illegible] | MAP REFERENCE | LATITUDE 20 30N | LONGITUDE 66 55W

COUNTRY VENEZUELA | PROVINCE [illegible]

AREA NO | SUBJECT | SUBJECT | SUBJECT | SUBJECT | SUBJECT | SUBJECT | SUBJECT | SUBJECT

CARACAS

DIGOT BLDG IN FOUNTAIN OF PLAZA OF LEARY

(10)

DATE OF PHOTO: JULY 68 | TYPE | QUALITY | CLASS (C) | NO. OF CARDS

25X1C

[redacted]

CLASSIFICATION: SECRET CRYPTO

CAPTIONED BY

FORM DIA 1 Jun 58 174 USE PREVIOUS EDITIONS

Approved For Release 2000/04/17 : CIA-